







Map by NH GRANIT



Legend

-  Parcels
 -  Additional Lines
 -  State
 -  County
 -  City/Town
 -  Conservation and Public Land
- World Imagery
Low Resolution 15m Imagery
High Resolution 60cm Imagery
High Resolution 30cm Imagery
Citations
2.4m Resolution Metadata

Map Scale

1: 5,000

© NH GRANIT, www.granit.unh.edu

Map Generated: 2/26/2026



Notes

Aerial Overview

