







Map #12: Londonderry Trailways: Bike and Pedestrian Improvements

*Town of Londonderry
2004 Master Plan Update*

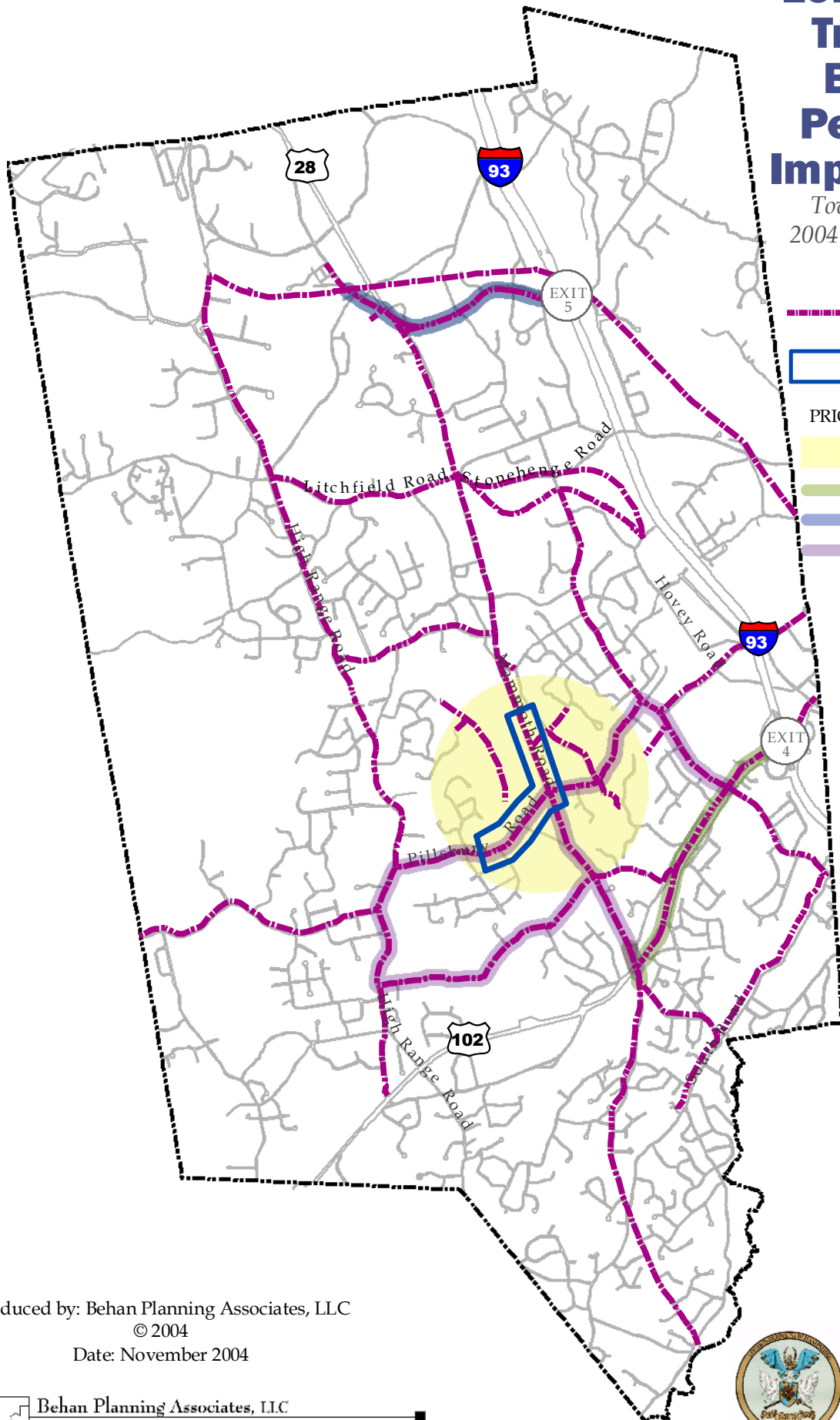
LEGEND

-  Recommended Areas for Bicycle and Pedestrian Improvements
-  Trail Segment Funded by NH CMAQ Grant Program

PRIORITY AREAS (highlighted)

-  Town Center Trail Priority
-  Route 102 Corridor
-  Route 28 Corridor
-  Apple Way

Source: Londonderry
Trailways Masterplan



Produced by: Behan Planning Associates, LLC

© 2004

Date: November 2004



Behan Planning Associates, LLC
Planning Community Futures



0.6 0.3 0 0.6
Miles